



Worldwide

(U) Worldwide Threat to Shipping (WTS) Report, 6 November–4 December 2024

5 DECEMBER 2024

(U) Executive Summary

(U) Scope

(U) The Worldwide Threat to Shipping (WTS) report provides information on threats to merchant vessels, the shipping industry, and other maritime stakeholders worldwide in the last 30 days. This report is produced primarily to inform merchant mariners and naval forces.

(U) Warnings, Advisories and Alerts: See Appendix C for active advisories.

(U) Summary:

1. (U) INDONESIA: On 2 December, eight robbers boarded a Panama-flagged bulk carrier while underway in the eastbound lane of the Singapore Strait Traffic Separation Scheme (TSS).
2. (U) GULF OF ADEN: On 1 December, an unidentified aerial object struck the water near a U.S.-flagged container ship while underway 80 NM south of Aden, Yemen.
3. (U) NIGERIA: On 28 November, as many as 20 robbers armed with knives boarded a container ship while berthed at Tin Can Port, Lagos.
4. (U) SOMALIA: On 27 November, a Chinese fishing vessel was boarded while operating within the territorial waters off Garmaal, approximately 55 NM northeast of Eyl.
5. (U) BANGLADESH (Late Reporting): On 19 November, 10 robbers armed with knives and bats boarded a Liberia-flagged bulk carrier while anchored at Kutubdia Anchorage.

(U) Table of Contents

(U) Executive Summary	ii
(U) Table of Contents	iii
(U) Monthly Incidents by Region	1
(U) NORTH AMERICA	1
(U) CENTRAL AMERICA – CARIBBEAN – SOUTH AMERICA	1
(U) ATLANTIC OCEAN AREA	1
(U) NORTHERN EUROPE – BALTIC	1
(U) MEDITERRANEAN – BLACK SEA	1
(U) WEST AFRICA – GULF OF GUINEA.....	2
(U) ARABIAN GULF	2
(U) INDIAN OCEAN – EAST AFRICA – RED SEA.....	3
(U) EAST ASIA – SOUTHEAST ASIA	6
(U) INDIAN SUBCONTINENT	9
(U) AUSTRALIA – NEW ZEALAND – PACIFIC OCEAN AREA.....	9
(U) Appendix A: Piracy and Armed Robbery at Sea Statistics and Trends.....	10
(U) Appendix B: Definitions	11
(U) Appendix C: Active U.S. Maritime Advisories.....	12

NAVAL INTELLIGENCE

(U) Monthly Incidents by Region

(U) This section lists reports of active violence against shipping, credible threats to shipping, or the potential for a situation to develop into a direct threat to shipping over the past 30 days. Every effort is made to ensure that incidents are not double-counted. In the event that double-counting is detected, or an incident is later found to be different than initially reported, an explanation of the cancellation of the inaccurate report will be made in at least one message prior to dropping the erroneous report.

(U) NORTH AMERICA

(U) No current incidents to report.

(U) CENTRAL AMERICA – CARIBBEAN – SOUTH AMERICA

(U) No current incidents to report.

(U) ATLANTIC OCEAN AREA

(U) No current incidents to report.

(U) NORTHERN EUROPE – BALTIC

(U) No current incidents to report.

(U) MEDITERRANEAN – BLACK SEA

(U) No current incidents to report.

NAVAL INTELLIGENCE

(U) WEST AFRICA – GULF OF GUINEA

UNCLASSIFIED

(U) Figure 1. Piracy and Armed Robbery at Sea in West Africa – Gulf of Guinea

UNCLASSIFIED

1. **(U) NIGERIA:** On 28 November at 0440 local time, as many as 20 robbers armed with knives boarded a container ship while berthed at Tin Can Port, Lagos, near position 06:25N – 003:21E. After restraining a duty crew person, a stevedore, and the bosun, the perpetrators stole items of cargo from containers onboard. The perpetrators escaped after being spotted by a duty watchman. The incident was reported to the port authorities. (IMB; Clearwater Dynamics; MDAT-GoG)
2. (U) GUINEA: On 25 November at 1615 UTC, a small boat approached and followed a Palau-flagged cargo vessel while underway approximately 100 NM southwest of Port Kamsar, near position 10:05N – 016:12W. The master reported that the small boat was green in color and had as many as eight people onboard. The boat, which came to within 1.5 NM of the cargo vessel, followed the vessel for approximately one and a half hours before changing course. Following the incident, the crew were reported safe and the vessel proceeded to its next port of call. (MDAT-GoG; Clearwater Dynamics)

(U) ARABIAN GULF

(U) No current incidents to report.

NAVAL INTELLIGENCE

(U) INDIAN OCEAN – EAST AFRICA – RED SEA

UNCLASSIFIED

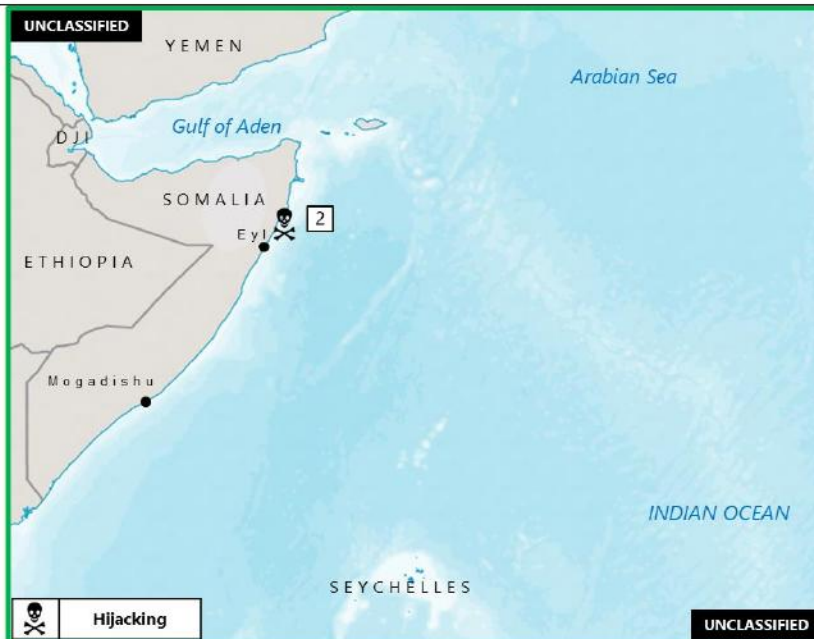
(U) Figure 2. Merchant Vessels Affected by Military Operations in the Gulf of Aden



UNCLASSIFIED

UNCLASSIFIED

(U) Figure 3. Piracy and Armed Robbery at Sea in the Indian Ocean



UNCLASSIFIED

NAVAL INTELLIGENCE

1. **(U) GULF OF ADEN:** On 1 December at 0932 UTC, an unidentified aerial object struck the water near a U.S.-flagged container ship while underway 80 NM south of Aden, Yemen, near position 11:32N – 044:38E. Between 30 November and 1 December, two U.S. Navy destroyers shot down six Huthi-launched munitions while escorting three U.S.-flagged vessels (the tanker *Stena Impeccable*, the container ship *Maersk Saratoga*, and the bulk carrier *Liberty Grace*) through the Gulf of Aden. As of 2 December, all three vessels were in port at Djibouti. (Clearwater Dynamics; Joint Maritime Information Center; Maritime Executive)
2. **(U) SOMALIA:** On 27 November, an unknown number of perpetrators boarded a Chinese fishing vessel while operating within territorial waters off Garmaal (exact position and time not specified). On 4 December (exact time not specified), an EUNAVFOR Spanish warship located the fishing vessel in the waters off Eyl and confirmed that the vessel was hijacked. The Spanish warship continues to monitor the situation. This incident may be fishing related. (IMB; Clearwater Dynamics)
3. **(U) ARABIAN SEA:** On 24 November at 0445 local time, a merchant vessel was approached by a dhow while underway approximately 204 NM northeast of Socotra, Yemen, near position 13:31N – 057:52E. The dhow approached to within 0.5 NM of the vessel at a speed of 6 knots. After the dhow did not respond to calls on VHF, the security team onboard the vessel fired signal flares, at which point the dhow changed course and passed within 1 NM of the vessel's stern. The vessel and crew were reported safe following the incident. (Clearwater Dynamics)
4. **(U) GULF OF ADEN:** On 21 November at 0330 UTC, 12 small boats repeatedly approached the Cayman Islands-flagged yacht *Triple Seven* while underway in the Gulf of Aden approximately 74 NM southwest of Aden, Yemen (exact position not specified). The approaches took place over the course of approximately 5 hours. One of the small boats came to within 1 NM of the yacht. In response to the approaches, the yacht increased speed and conducted evasive maneuvers. Following the incident, the vessel and crew were reported safe. (UKMTO; Clearwater Dynamics; Joint Maritime Information Center)
5. **(U) RED SEA/GULF OF ADEN:** On 17 November at 1613 UTC, a missile targeted the Panama-flagged bulk carrier *Anadolu S* while underway approximately 25 NM west of Mokha, Yemen (exact position not specified). The missile impacted the water near the stern of the vessel. On 18 November at 0958 UTC, another missile targeted the bulk carrier while underway approximately 60 NM southeast of Aden, Yemen. This missile also landed in the water near the vessel. After the incident, all crew were reported safe. The vessel proceeded to its next port of call. (UKMTO; Clearwater Dynamics; Joint Maritime Information Center)

NAVAL INTELLIGENCE

6. (U) RED SEA: On 12 November at 0001 UTC, multiple explosions occurred in close proximity to a Marshall Islands-flagged bulk carrier approximately 70 NM southwest of Hodeida, Yemen (exact position not specified). As many as six missiles exploded up to 6 NM from the vessel, with one missile exploding 2 NM off the port quarter. The vessel did not sustain any damage from the attack. Following the incident, the crew were reported safe and the vessel continued its voyage. (UKMTO; Clearwater Dynamics; Joint Maritime Information Center)
7. (U) GULF OF ADEN: On 9 November at 1807 UTC, an entity declaring itself to be the Yemeni authorities hailed the Panama-flagged bulk carrier *S Line* while underway approximately 57 NM southwest of Aden, Yemen (exact position not specified). The alleged Yemeni authorities hailed the master of the vessel over VHF and threatened to target the vessel if it transited north through the Bab el Mandeb Strait. When hailed, the vessel was underway with AIS on. After the VHF communication, the vessel's AIS was turned off, and, as of 9 November, the master was awaiting company guidance before proceeding to the next port of call. (UKMTO; Clearwater Dynamics; Joint Maritime Information Center)
8. (U) GULF OF ADEN: On 7 November at 0445 UTC, up to 15 small boats approached the Cayman Islands-flagged motor yacht *Liquid Sky* while underway approximately 53 NM southwest of Aden, Yemen. The crew of the small boats were armed, and at least one of the boats approached to within 0.3 NM of the yacht. Following the incident, the master reported that all crew were safe, and the vessel continued its voyage. (UKMTO; Clearwater Dynamics; Joint Maritime Information Center)

NAVAL INTELLIGENCE

(U) EAST ASIA – SOUTHEAST ASIA

UNCLASSIFIED

(U) Figure 4. Piracy and Armed Robbery at Sea in Southeast Asia

UNCLASSIFIED

1. **(U) INDONESIA:** On 2 December at 0343 local time, eight robbers boarded the Panama-flagged bulk carrier *Sakizaya Miracle* while underway in the eastbound lane of the Singapore Strait TSS, near position 01:08N – 103:45E. After the crew spotted the perpetrators in the engine control room, the master raised the alarm and mustered all crew to conduct a search of the vessel. None of the perpetrators were found onboard the vessel and engine spare parts were reported missing. The perpetrators tied up one of the crew members while onboard. Following the incident, all crew members were accounted for and no injuries were reported. (Clearwater Dynamics; ReCAAP)
2. (U) INDONESIA: On 26 November at 0001 local time, two perpetrators boarded the Panama-flagged bulk carrier *Express* while underway in the eastbound lane of the Singapore Strait TSS, near position 01:05N – 103:43E. The perpetrators left the vessel empty-handed after duty crew spotted them onboard. The vessel did not require assistance and proceeded to its next port of call. (Clearwater Dynamics; ReCAAP)
3. (U) INDONESIA: On 24 November at 1000 local time, six perpetrators boarded the Panama-flagged bulk carrier *HKT Confidence* while underway in the eastbound lane of the Singapore Strait TSS, near position 01:03N – 103:41E. The perpetrators, one of whom was armed with knife, left the vessel empty-handed after being spotted by crew in the engine room.

NAVAL INTELLIGENCE

Following the incident, the master reported that all crew were safe and the vessel continued to its next port of call. (Clearwater Dynamics; ReCAAP)

4. (U) INDONESIA: On 23 November at 0150 local time, two perpetrators armed with knives boarded the Vietnam-flagged bulk carrier *Theodore Jr* while underway in the eastbound lane of the Singapore Strait TSS, near position 01:03N – 103:42E. The perpetrators left the vessel after being spotted by crew in the engine room. The master was unable to determine if anything had been stolen. All crew were reported safe and the vessel continued to its next port of call. (Clearwater Dynamics; ReCAAP)
5. (U) INDONESIA: On 20 November at 0510 local time, four unarmed perpetrators boarded the Marshall Islands-flagged bulk carrier *Genco Lion* while underway in the eastbound lane of the Singapore Strait TSS, near position 01:04N – 103:41E. The duty crew spotted the perpetrators in the engine room, and the perpetrators subsequently escaped empty-handed. Following the incident, the master confirmed that the crew were safe. The vessel did not require assistance and proceeded to its next port of call. (Clearwater Dynamics; ReCAAP)
6. (U) INDONESIA: On 20 November at 0510 local time, four unarmed perpetrators boarded the Bahamas-flagged bulk carrier *Ammos* while underway in the eastbound lane of the Singapore Strait TSS, near position 01:04N – 103:41E. The duty crew spotted the perpetrators in the engine room, and the perpetrators subsequently escaped empty-handed. Following the incident, the master confirmed that the crew were safe. The vessel did not require assistance and proceeded to its next port of call. (Clearwater Dynamics; ReCAAP)
7. (U) INDONESIA: On 17 November at 0400 local time, three perpetrators in a small boat attempted to board the Marshall Islands-flagged bulk carrier *Dokos* while underway in the eastbound lane of the Singapore Strait TSS, near position 01:03N – 103:37E. After the duty crew discovered the boarding attempt, they raised the alarm and the perpetrators fled the area. Nothing was reported stolen and the crew were reported safe. (Clearwater Dynamics; ReCAAP)
8. (U) INDONESIA: On 14 November at 0507 local time, as many as eight robbers boarded the Hong Kong-flagged general cargo ship *Saga Fjord* while underway in the eastbound lane of the Singapore Strait TSS, near position 01:02N – 103:38E. The duty crew spotted the perpetrators, one of whom was armed, in the engine room. After they were discovered, the perpetrators escaped with engine spares and other unsecured items. The crew were reported safe and the vessel continued its voyage to its next port of call. (Clearwater Dynamics; ReCAAP)

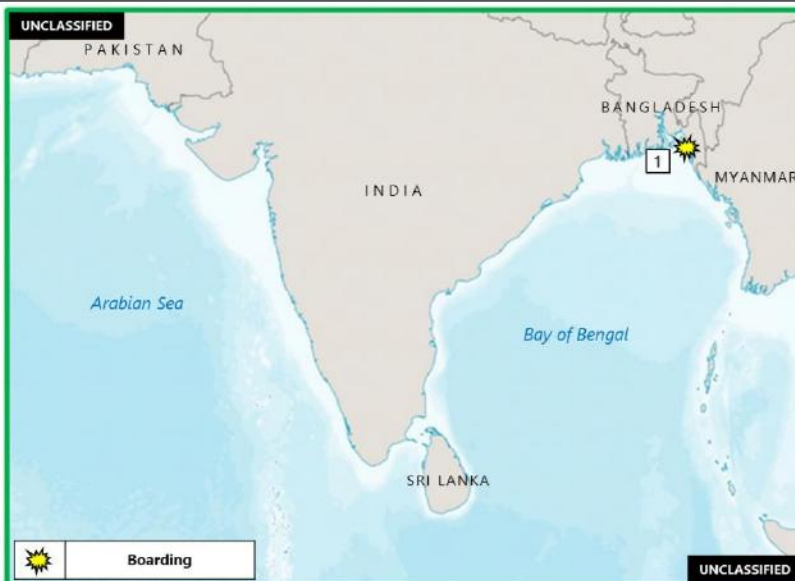
NAVAL INTELLIGENCE

9. (U) INDONESIA: On 14 November at 0355 local time, one perpetrator armed with a gun-like object boarded the Liberia-flagged bulk carrier *Dara* while underway in the eastbound lane of the Singapore Strait TSS, near position 01:02N – 103:38E. The perpetrator escaped after being discovered on the upper deck by duty crew. Nothing was reported stolen, the crew were reported safe, and the vessel continued to its next port of call. (Clearwater Dynamics; ReCAAP)
10. (U) INDONESIA: On 14 November at 0248 local time, five perpetrators armed with metal rods boarded the Comoros-flagged LPG tanker *Nus* while underway in the eastbound lane of the Singapore Strait TSS, near position 01:02N – 103:38E. The perpetrators escaped after being discovered in the engine room by duty crew. The crew were reported safe and nothing was reported stolen. The vessel resumed its transit. (Clearwater Dynamics; ReCAAP)
11. (U) INDONESIA: On 13 November at 0012 UTC, an unspecified number of robbers boarded the Liberia-flagged crude oil tanker *Metro Ionian* while underway in the eastbound lane of the Singapore Strait TSS, near position 01:02N – 103:39. Members of the crew observed the perpetrators on the poop deck. A speed boat subsequently approached the stern of the tanker. The crew later conducted a search for unauthorized persons onboard the tanker. During the search, the crew discovered 12 main engine fuel injection valves had been stolen. All crew were reported safe. (Clearwater Dynamics; ReCAAP)
12. (U) INDONESIA: On 13 November at 0440 local time, four robbers armed with machetes and a gun-like object boarded the Philippines-flagged bulk carrier *Oshima Trader* while underway in the eastbound lane of the Singapore Strait TSS, near position 01:04N – 103:41E. Duty crew raised the alarm after spotting the perpetrators in the engine room. After the alarm was raised, the perpetrators fled the vessel. Following the incident, spare parts were reported stolen from the engine room. All crew were reported safe. (Clearwater Dynamics; ReCAAP)

NAVAL INTELLIGENCE

(U) INDIAN SUBCONTINENT

UNCLASSIFIED

(U) Figure 5. Piracy and Armed Robbery at Sea in the Indian Subcontinent

UNCLASSIFIED

1. **(U) BANGLADESH** (Late Reporting): On 19 November at 0320 local time, 10 robbers armed with knives and bats boarded the Liberia-flagged bulk carrier *Karlovasi* while anchored at Kutubdia Anchorage, near position 21:52N – 091:45E. Crew discovered the perpetrators on the port quarter deck of the vessel. The perpetrators tied up three local watchmen, injuring one of them. One crew member was also assaulted, and suffered a minor head injury. While onboard, the robbers stole items of ship's property/stores. (Clearwater Dynamics; ReCAAP)

(U) AUSTRALIA – NEW ZEALAND – PACIFIC OCEAN AREA

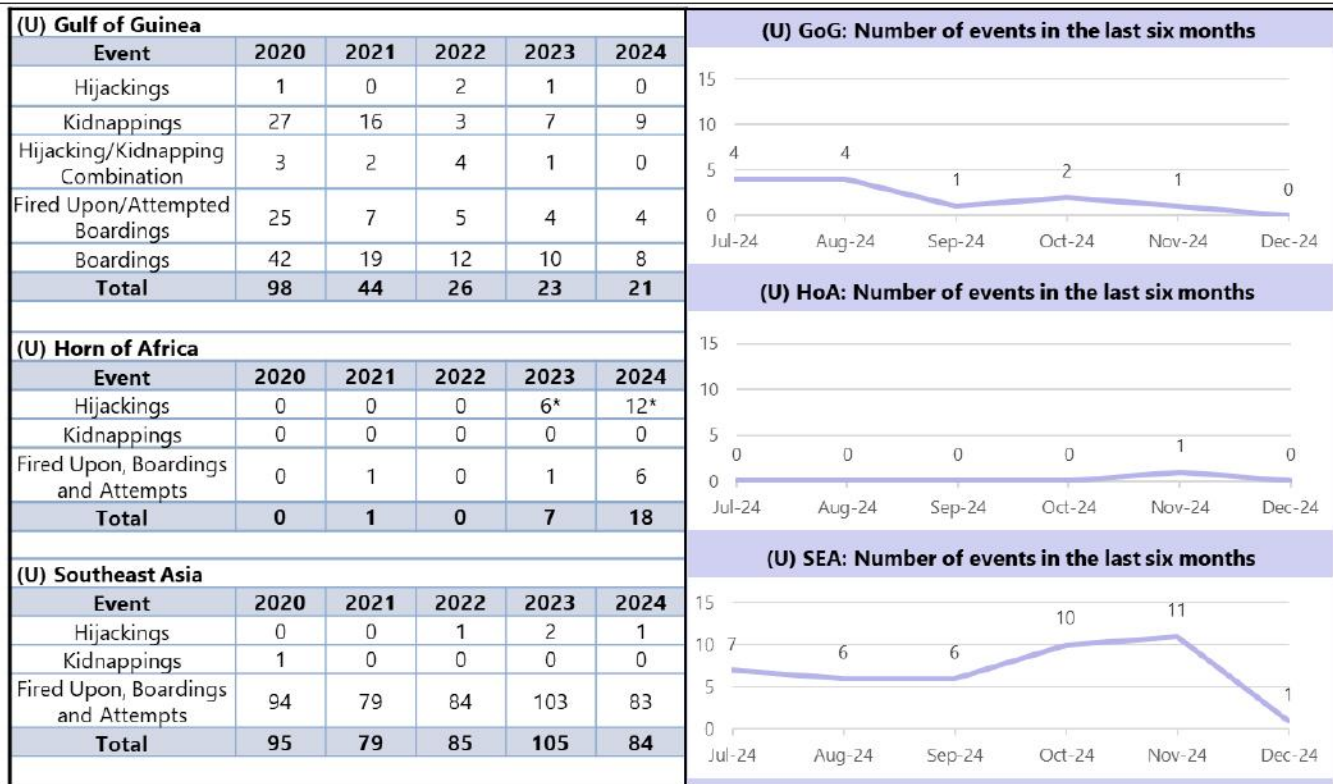
(U) No current incidents to report.

NAVAL INTELLIGENCE

(U) Appendix A: Piracy and Armed Robbery at Sea Statistics and Trends

UNCLASSIFIED

(U) Appendix A: Piracy and Armed Robbery at Sea Statistics and Trends



UNCLASSIFIED

(U) * HORN OF AFRICA HIJACKING NUMBERS INCLUDE DHOWS AND FISHING VESSELS

(U) Appendix B: Definitions

(U) In order to promote consistent use of accurate terms of reference, we use the following definitions to describe a range of criminal antishipping activity and impediments to safe navigation in our worldwide reporting and analysis.

- > (U) **Attempted Boarding** – Close approach or hull-to-hull contact with report that boarding paraphernalia were employed or visible in the approaching boat.
- > (U) **Blocking** – Hampering safe navigation, docking, or undocking of a vessel as a means of protest.
- > (U) **Boarding** – Unauthorized embarkation of a vessel by persons not part of its complement without successfully taking control of the vessel.
- > (U) **Fired Upon** – Weapons discharged at or toward a vessel.
- > (U) **Hijacking** – Unauthorized seizure and retention of a vessel by persons not part of its complement.
- > (U) **Kidnapping** – Unauthorized forcible removal of persons belonging to the vessel from it.
- > (U) **Hijacking/Kidnapping Combination** – Unauthorized seizure and retention of a vessel by persons not part of its complement who forcefully remove crew members from vessel when disembarking.
- > (U) **Robbery** – Theft from a vessel or from persons aboard the vessel.
- > (U) **Suspicious Approach** – All other unexplained activity in close proximity of an unknown vessel.

NAVAL INTELLIGENCE

(U) Appendix C: Active U.S. Maritime Advisories

UNCLASSIFIED

(U) Active U.S. Maritime Advisories

Title	Effective Date	Expiration Date
2024-013: Global – U.S. Maritime Advisory Updates, Resources, and Contacts	11 Oct 2024	11 Apr 2025
2024-011: Worldwide – Foreign Adversarial Technological, Physical, and Cyber Influence	9 Oct 2024	7 Apr 2025
2024-012: Black Sea and Sea of Azov – Military Combat Operations	6 Sep 2024	21 Feb 2025
2024-010: Gulf of Aden, Arabian Sea, Indian Ocean – Piracy/Armed Robbery/Kidnapping for Ransom	16 Aug 2024	12 Feb 2025
2024-009: Strait of Hormuz, and Gulf of Oman – Iranian Illegal Boarding/Detention/Seizure	16 Aug 2024	12 Feb 2025
2024-008: Southern Red Sea, Bab el Mandeb Strait, and Gulf of Aden – Houthi Attacks on Commercial Vessels	16 Aug 2024	12 Feb 2025
2024-007: Gulf of Guinea – Piracy/Armed Robbery/Kidnapping for Ransom	24 Jun 2024	21 Dec 2024

UNCLASSIFIED